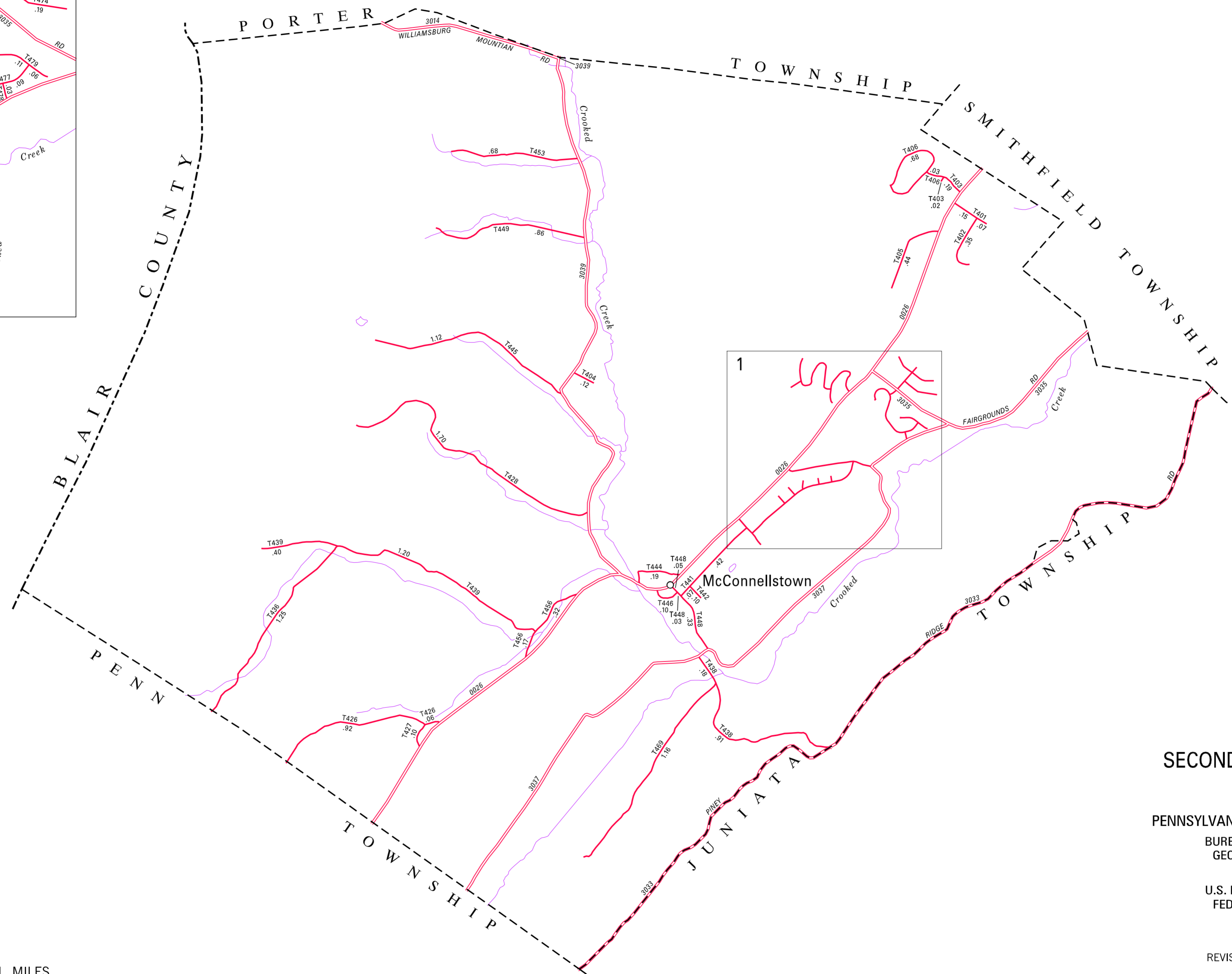
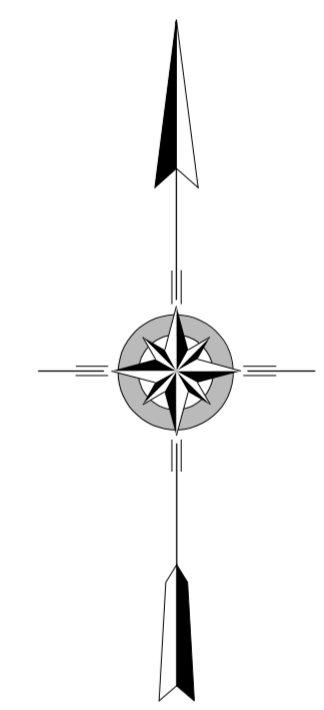


2:1



LEGEND

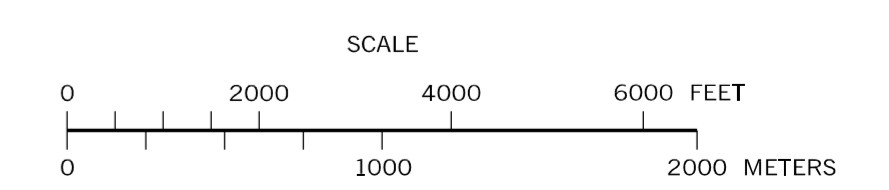
- LIMITED ACCESS HIGHWAY
- STATE ROUTE AND NUMBER
- STATE MAINTAINED BRIDGE ON TOWNSHIP ROAD
- TOWNSHIP ROAD, NUMBER AND SEGMENT LENGTH IN MILES
- IMPASSABLE TOWNSHIP ROAD
- OTHER ROAD
- RAILROAD (IN SERVICE)
- RAILROAD ABANDONED (TRACK RETAINED)
- STATE BOUNDARY
- COUNTY BOUNDARY
- TOWNSHIP BOUNDARY
- CITY OR BOROUGH BOUNDARY
- MUNICIPAL BUILDING
- SPLIT MILEAGE BETWEEN MUNICIPALITIES



**WALKER
SECOND CLASS TOWNSHIP MAP
HUNTINGDON COUNTY**

PREPARED BY THE
PENNSYLVANIA DEPARTMENT OF TRANSPORTATION
 BUREAU OF PLANNING AND RESEARCH
 GEOGRAPHIC INFORMATION DIVISION
 IN COOPERATION WITH THE
U.S. DEPARTMENT OF TRANSPORTATION
 FEDERAL HIGHWAY ADMINISTRATION
 MUNICIPAL CODE 31 227

REVISED PER FORM 990 DATED 9-30-02



- 401 LEISTER LA
- 402 TAMMERLANE DR
- 403 HILL RD
- 404 BUSH RD
- 405 WAGNER RD
- 406 TANGLEWOOD DR
- 426 KURTZ RD
- 427 LOCUST RD
- 428 VINEYARD LA
- 429 TREY RD
- 430 HARTMAN CT
- 431 ROSS CT
- 432 KOURTNEY CT
- 433 ELWOOD CT
- 434 DAVID DT
- 436 STRAWBERRY PATCH RD
- 438 RAYSTOWN RD
- 439 GRUBB RD
- 441 WARD ST
- 442 HEFFNER RD
- 443 CIDER PRESS RD
- 444 BOUQUET ST
- 445 IRON ORE RD
- 446 LANG LA
- 447 NEWTON AV
- 448 RAILROAD ST
- 449 LLOYD RD
- 453 BLUE MOON RD
- 456 PEIGHTEL RD
- 459 SIMON FOX RD
- 470 JENNIFER DR
- 471 RANDALL ST
- 472 TIMOTHY ST
- 473 JILL RD
- 474 JASON DR
- 475 CLAIR DR
- 476 NICHOLAS DR
- 477 TUSCARORA DR
- 478 CREE DR
- 479 TUCKAHOE DR

TOTAL MILES	
Township Road System	18.29
State Highway System	19.17
Total	37.46

(RECREATED BY JEM 9-28-99) (REVISED 11-5-02)