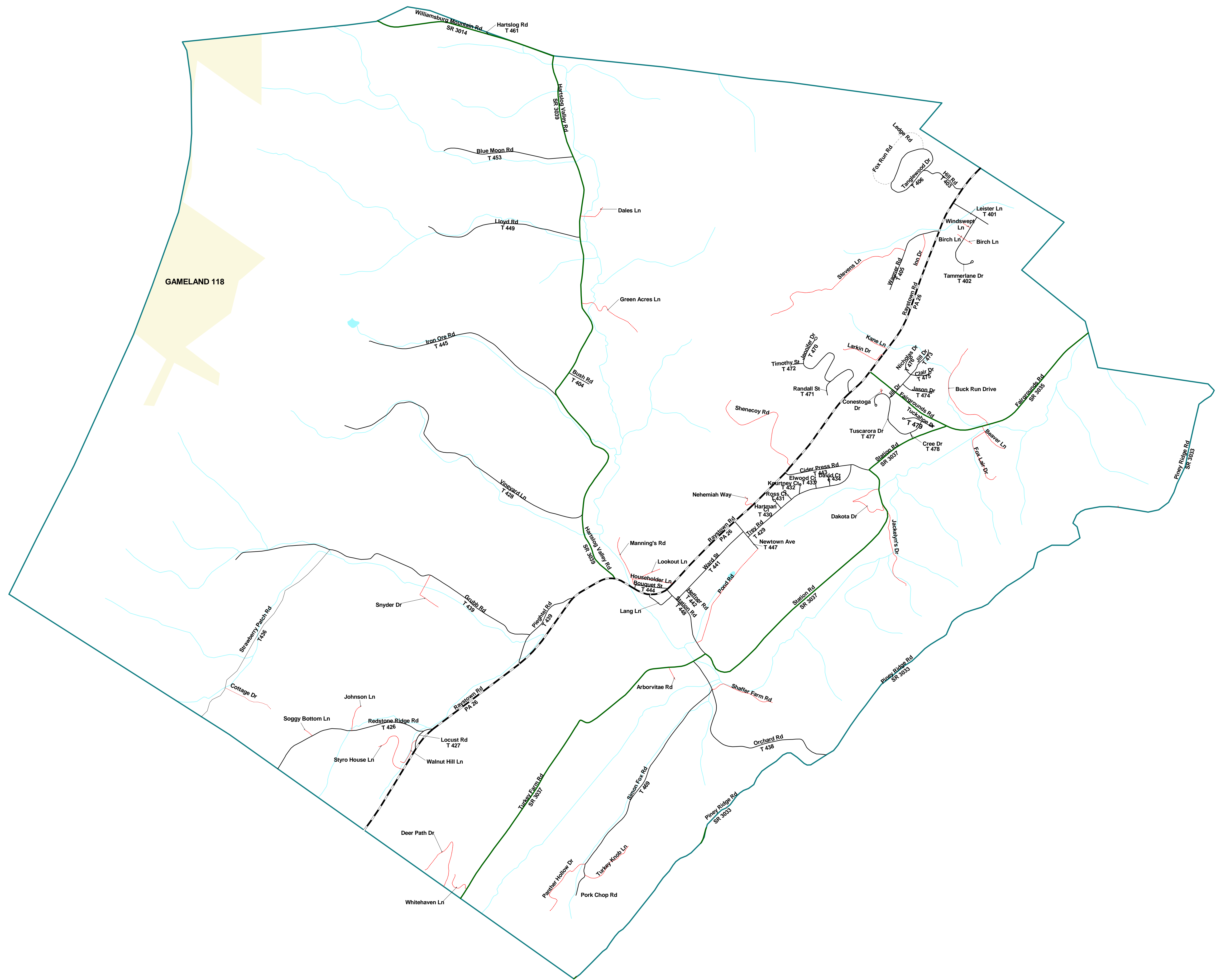
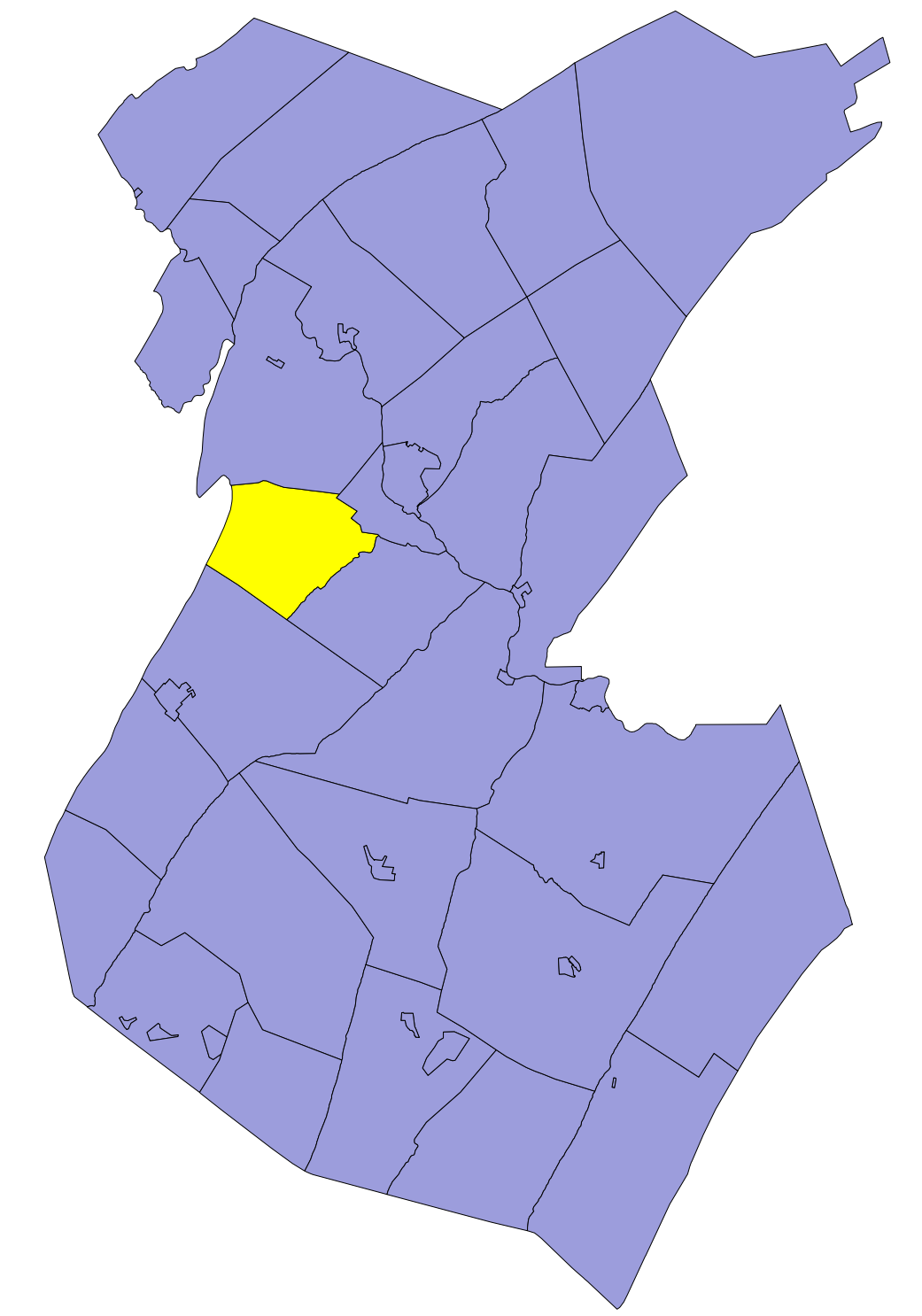


Location Map



Ordinance No. _____ - _____
 Duly presented and ordained this _____
 day of _____, 2005 by the
 Supervisors of the Township of Walker.

 Chair of Board of Supervisors

Source Data for Mapping

This map has been developed by the Huntingdon County Planning and Development Department for use in countywide addressing. The base map was derived from USGS 7.5 Minute Quadrangle information supplemented with GPS and field data.

REVISIONS:

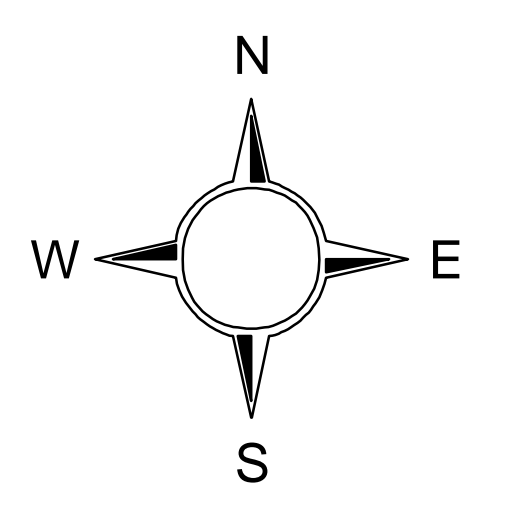
LEGEND

- Federal
- State
- Township
- Streams\ Waterways
- Jeep
- Forest
- Private

Walker Township

Huntingdon County

1: 15,000 Scale
 1 Inch = 1250 Feet



Prepared by: The Huntingdon County Planning and Development Department
 08-08-05
 Attachment B